

ROUTE SELECTION

Legend:

- Scheme Study Area Boundary
- GAS transition pipe
- GAS distribution pipe
- ESB overhead 110kV
- ESB overhead 38kV
- ESB underground 38kV
- ASS Airicity Proposed Network

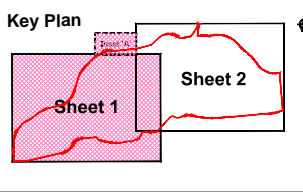
Includes Ordnance Survey Ireland data reproduced under OSI Licence number 2010/15CCMA/Galway County Council Unauthorised reproduction infringes Ordnance Survey Ireland and Government of Ireland copyright. © Ordnance Survey Ireland, 2010.

Son áireamh tá sonraíocht Shuirbhíreacht Ordánais Éireann arna atáirgeadh faoi Cheadúnas OSI Uimh. 2010/15CCMA/Comhairle Contae na Galúilíne. Sáráinn atáirgeadh meathúaraithe cóipeacht Shuirbhíreacht Ordánais Éireann agus Riailtas na hÉireann. © Suirbhíreacht Ordánais Éireann, 2010.

Disclaimer Note:
The constraints shown are draft only and subject to change. More detailed assessments, on-going studies and the information received from the public may result in changes to these constraints.

Nóta Séanta:
Tá na srianta atá léirithe ina bhfoirm dréacht, d'fhéadfaí athraithe teacht orthu. Is mar thoradh ar mheasúnaithe níos mionchruinne, ar staidéar leanúnach agus ar eolas ón bpobal go ndéanfar athruithe ar na srianta seo.

Clients



Consultant

Corporate House
City East Business Park
Ballybrnt, Galway, Ireland.

Tel +353 (0)91 460675
www.N6GalwayCity.ie
www.arup.ie

Job Title
N6 Galway City Transport Project

Scale
1:25,000 @ A3

Date:
August 2015

Issue	Date	By	Chkd	Appd
I1	28/08/2015	KJ	MH	EMC

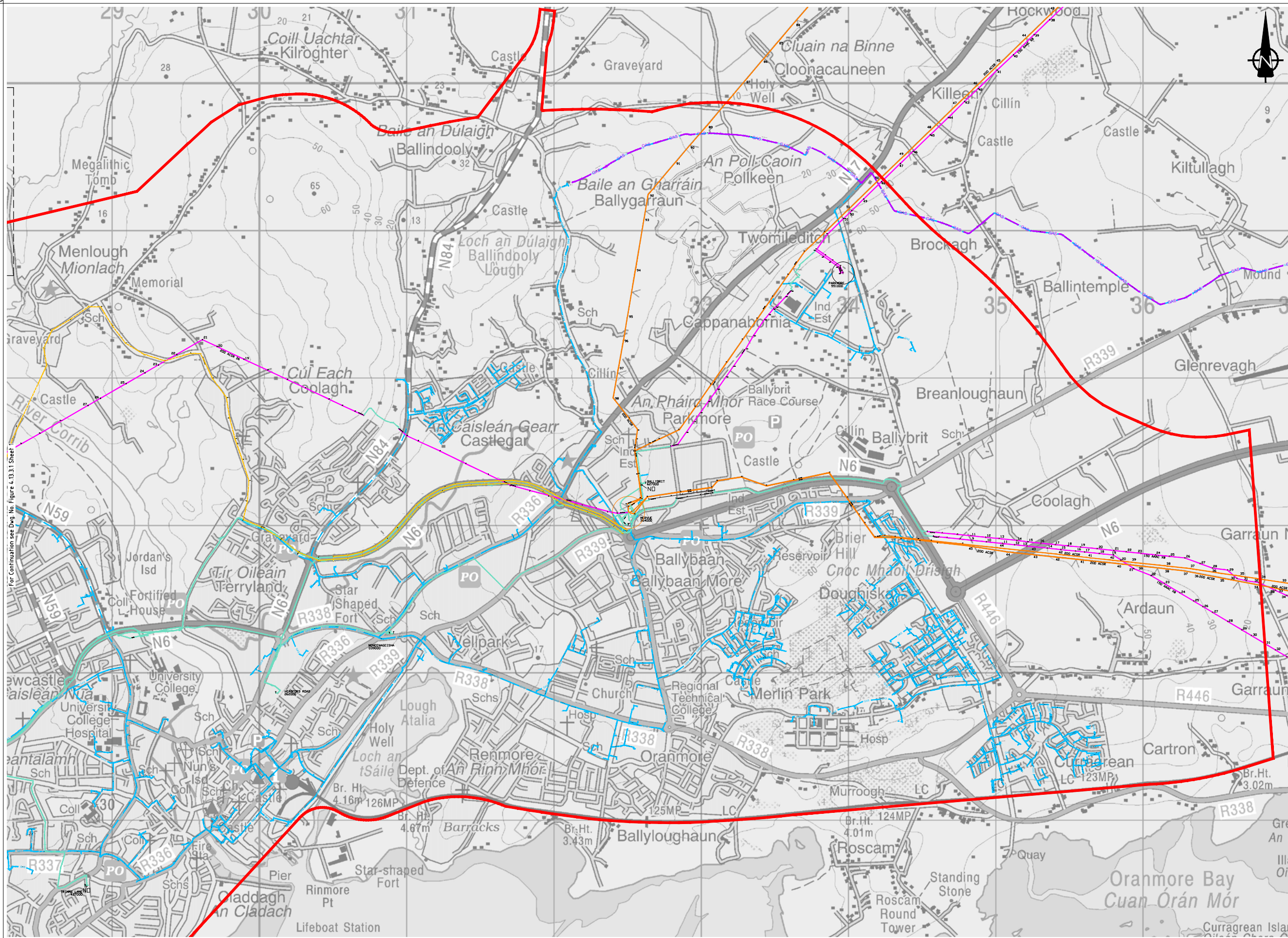
Drawing Title
Material Assets Non-Agricultural
Existing Utility Networks: Bord Gáis, ESB, SSE
Sheet 01 of 02

Drawing Status
Route Selection

Job No
233985-00

Drawing No
Figure 4.13.3.1

Issue
11



ROUTE SELECTION

- Legend:
- Scheme Study Area Boundary
 - GAS transition pipe
 - GAS distribution pipe
 - ESB overhead 110kV
 - ESB overhead 38kV
 - ESB underground 38kV
 - ASS Airicity Proposed Network



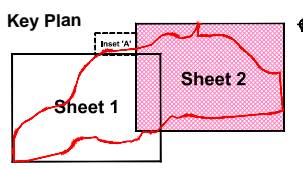
For Continuation see Dwg. No. Figure 4.13.3.1 Sheet 1

Includes Ordnance Survey Ireland data reproduced under OSI Licence number 2010/15CCMA/Galway County Council Unauthorised reproduction infringes Ordnance Survey Ireland and Government of Ireland copyright. © Ordnance Survey Ireland, 2010.

Son áireamh tá sonraíocht Shuirbhíreacht Ordánais Éireann arna atáirgeadh faoi Cheadúnas OSI Uimh. 2010/15CCMA/Comhairle Contae na Galillíche. Sáráinn atáirgeadh meathúairithe cóipeacht Shuirbhíreacht Ordánais Éireann agus Riailtas na hÉireann. © Suirbhíreacht Ordánais Éireann, 2010.

Disclaimer Note:
The constraints shown are draft only and subject to change. More detailed assessments, on-going studies and the information received from the public may result in changes to these constraints.

Nóta Séanta:
Tá na srianta atá léirithe ina bhfoirm dréacht, d'fhéadfaí athraithe teacht arthu. Is mar thoradh ar mheasúnaithe níos mionchruinne, ar staidéir leanúnach agus ar eolas ón bpobal go ndéanfar athruithe ar na srianta seo.



Job Title
N6 Galway City Transport Project

Scale
1:25,000 @ A3

Date:
August 2015

Issue	Date	By	Chkd	Appd
I1	28/08/2015	KJ	MH	EMC

Drawing Title
**Material Assets Non-Agricultural
Existing Utility Networks: Bord Gáis, ESB, SSE
Sheet 02 of 02**

Drawing Status
Route Selection

Job No
233985-00

Drawing No
Figure 4.13.3.2

Issue
11